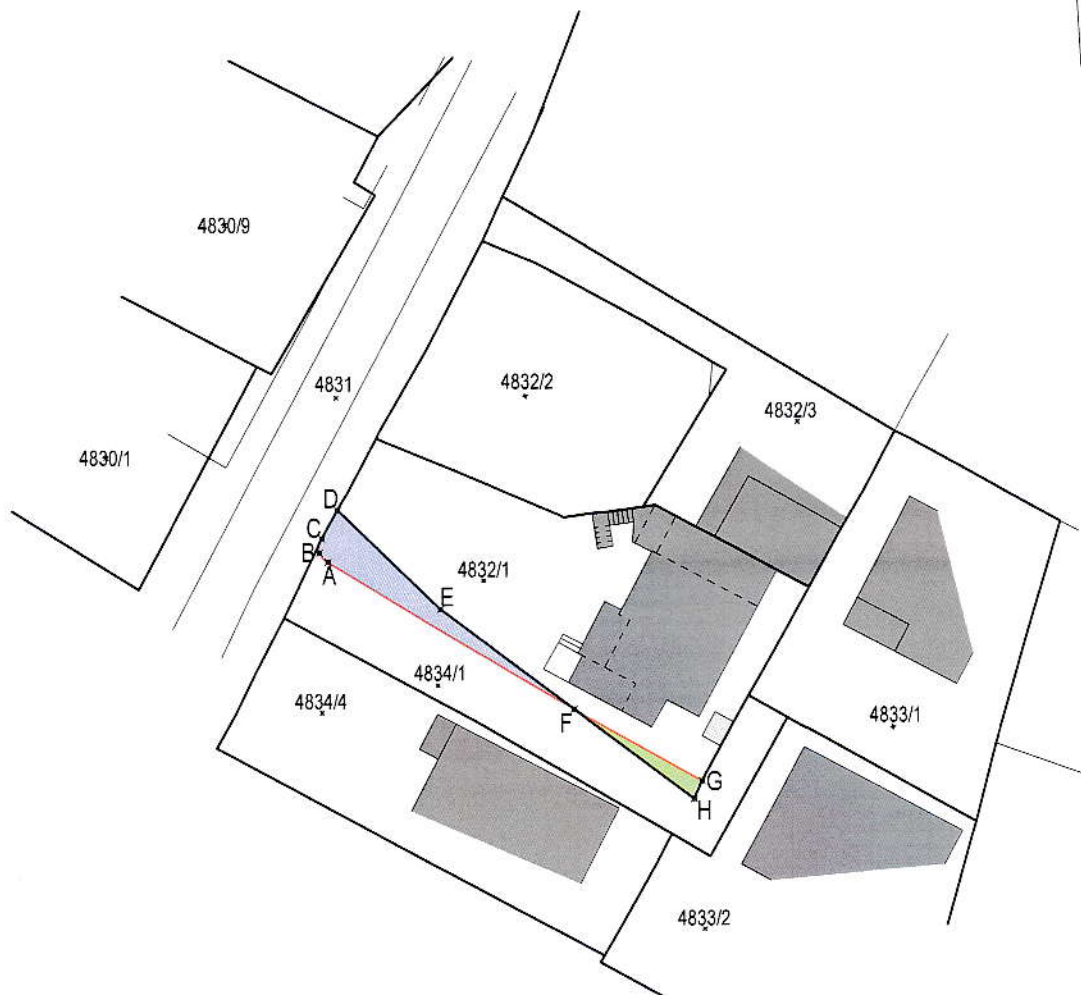
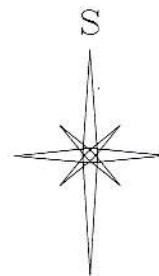







# SKICA LICA MJESTA

k.č. 4832/1 i 4834/1 K.O. STARIGRAD

Mjerilo 1: 500



## LEGENDA:

-  - postojeće stanje
-  - granica k.č.
-  - prijedlog diobe
-  -  $P_{(ABCDEF)} = 6 \text{ m}^2$
-  -  $P_{(FGH)} = 27 \text{ m}^2$

Zadar, ožujak, 2016.

Izrada: Donat d.o.o.

Ivana Sumić  
dipi. ing. geod.  
Ovlašteni inženjer geotehnike  
DONAT d.o.o.  
Zadar



Geo 884